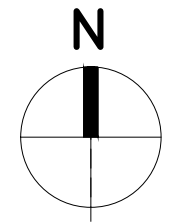
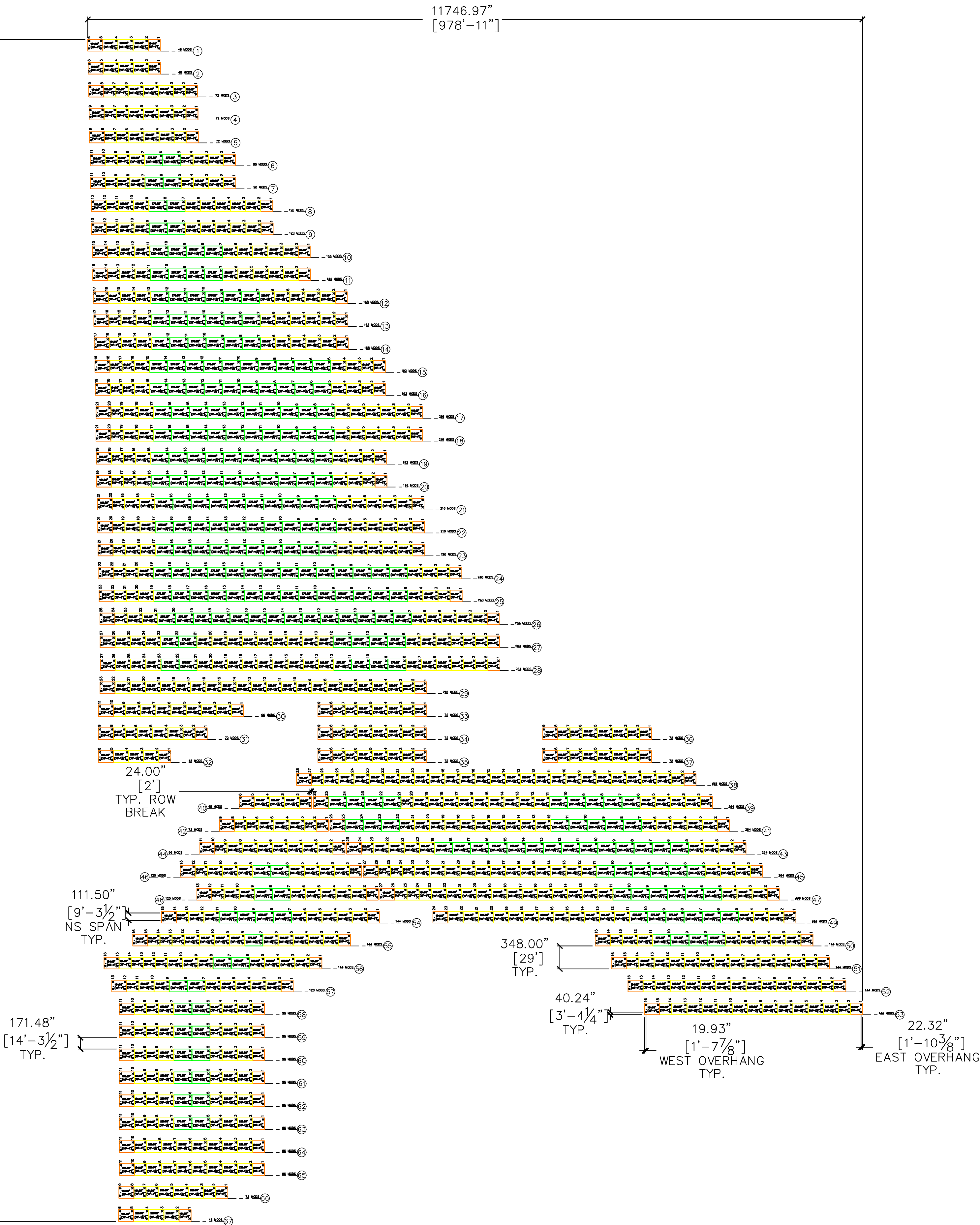


SCALE IS REDUCED WHEN SHEET SIZE IS 11" x 17"



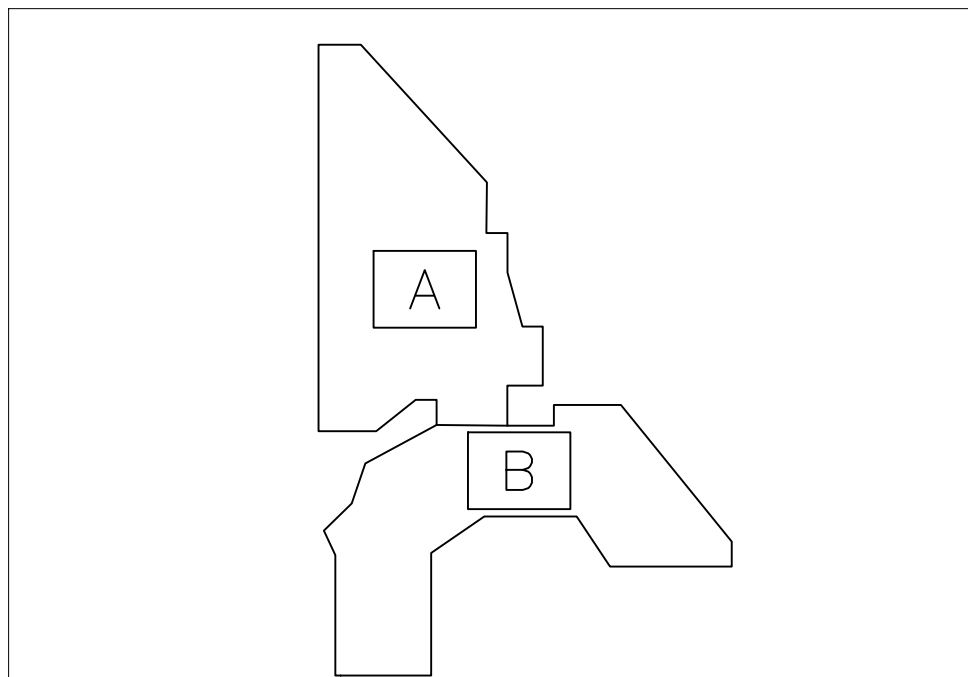
17924.49"
[1493'-8½"]

11746.97"
[978'-11"]



SURVEY POINTS IN—
ORANGE AND GREEN
AREAS USE .138"
WALL THICKNESS
HELICALS.

YELLOW AREAS USE
.196" WALL
THICKNESS HELICALS.



B6 SECTION MAP

SCALE: 1" = 80'
0 80' 160'

A1 SITE FOUNDATION LOCATIONS MAP

CUSTOMER

nexamp

NEXAMP
101 SUMMER ST 2ND FLOOR
BOSTON, MA 02110
(P) 617-431-1440

RACKING PROVIDER

APA
SOLAR RACKING

20-345 COUNTY ROAD X
RIDGEVILLE CORNERS, OHIO 43555
(P) 419.267.5280
(F) 419.267.5214
WWW.APALTERNATIVES.COM

RACKING TYPE

TITAN
INC.

STRUCTURAL ENGINEER OF RECORD

the jdi group
architects & engineers

360 W. DUSSEL DR.
MAUMEE, OH 43537
[P] 419.725.7161 [F] 419.725.7160

PROFESSIONAL SEAL/STAMP

SITE NAME: CEMETERY SUN
SITE ADDRESS: SB I-3 & MESSERER LANE
SITE CITY, STATE: FREDERICK, IL 62639

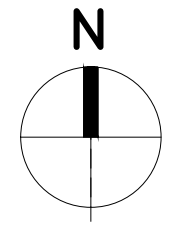
REV.	DESCRIPTION	DATE
A	INITIAL RELEASE	6/24/2025

PRELIMINARY

DRAWN	REVIEWED	APPROVED	SIZE
MP	CW	MR	D
SHEET NAME			
SITE FOUNDATIONS: OVERVIEW			
PROJECT NUMBER			
240822			
DRAWING NUMBER			REV.
L-200			A

SCALE IS REDUCED WHEN SHEET SIZE IS 11" x 17"

7/25/2025 11:33:52 AM M:\0300\ 25-03-21 - E. United States Opn - project\250314\25022 Frederick 1 cemetery sun array engineering\25-03-21\25022-25-Frederick_1_cemetery_sun_array_schematic.dwg



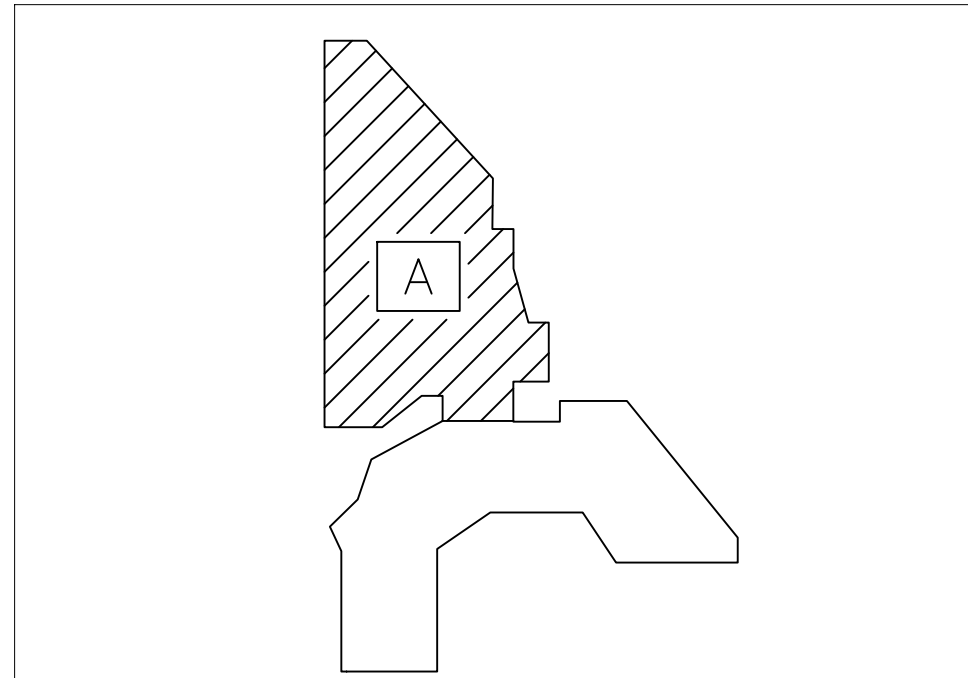
SCALE: 1" = 80'

A1 SITE FOUNDATION LOCATIONS MAP

SURVEY POINTS IN—

ORANGE AND GREEN
AREAS USE .138”
WALL THICKNESS
HELICALS.

YELLOW AREAS USE
.196” WALL
THICKNESS HELICALS.



B6 SECTION MAP

CUSTOMER

nexamp

NEXAMP
101 SUMMER ST 2ND FLOOR
BOSTON, MA 02110
(P) 617-431-1440

RACKING PROVIDER

APA
SOLAR RACKING

20-345 COUNTY ROAD X
RIDGEVILLE CORNERS, OHIO 43555
(P) 419.267.5280
(F) 419.267.5214
WWW.APALTERNATIVES.COM

RACKING TYPE

TITAN
RACK

STRUCTURAL ENGINEER OF RECORD

the jdg group
architects & engineers

360 W. DUSSEL DR.
MAUMEE, OH 43537
(P) 419.725.7161 (F) 419.725.7160

PROFESSIONAL SEAL/STAMP

SITE NAME:
CEMETERY SUN

SITE ADDRESS:
SB I-3 & MESSERER LANE

SITE CITY/STATE:
FREDERICK, IL 62639

SHEET REVISIONS

REV.	DESCRIPTION	DATE
A	INITIAL RELEASE	6/24/2025

PRELIMINARY

DRAWN: MP, REVIEWED: CW, APPROVED: MR, SIZE: D

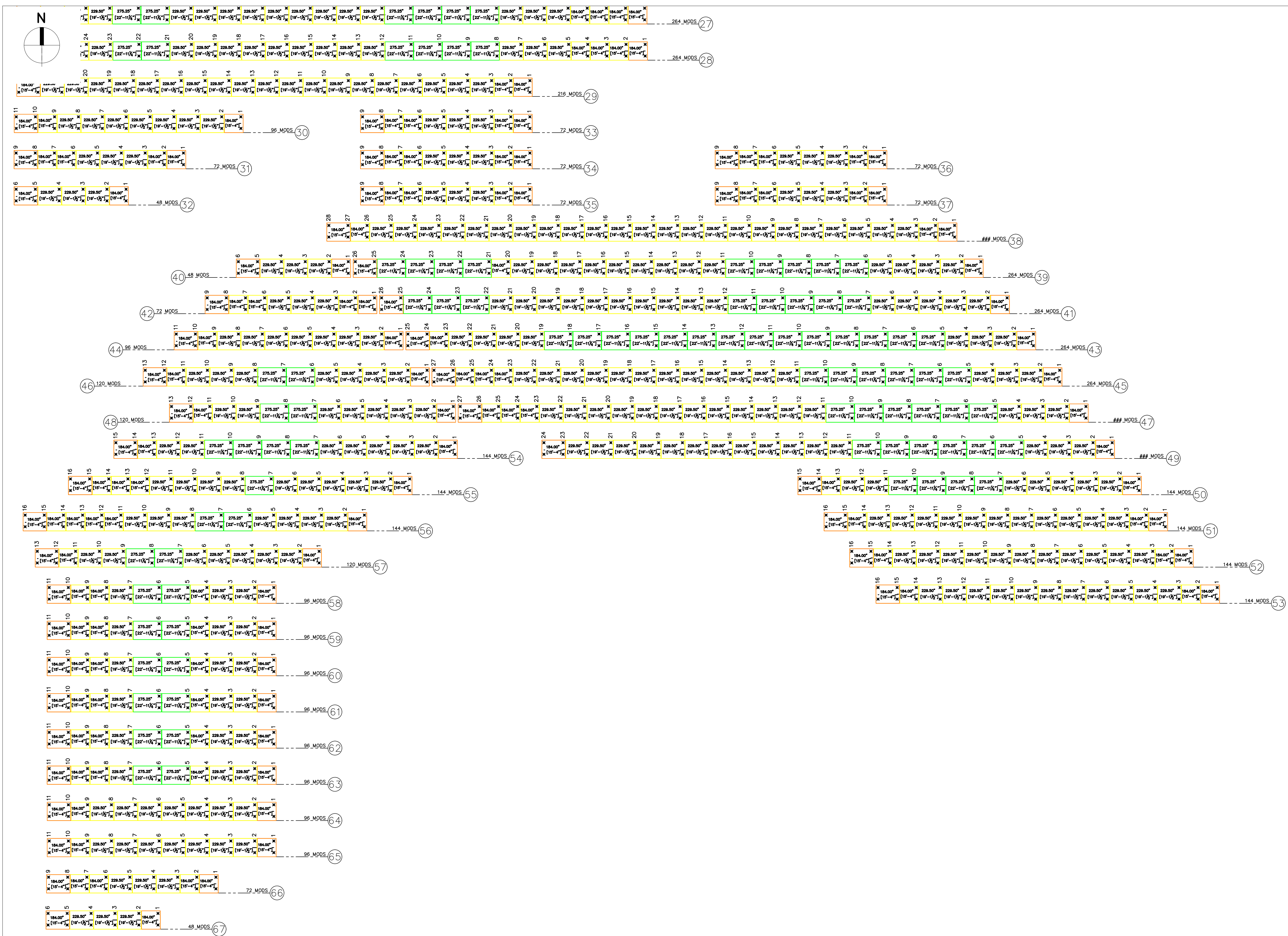
SHEET NAME:
**SITE FOUNDATIONS:
SECTION A**

PROJECT NUMBER:
240822

DRAWING NUMBER:
L-201

REV. A

PROPRIETARY AND CONFIDENTIAL. THE INFORMATION CONTAINED IN THIS DRAWING IS THE SOLE PROPERTY OF APA SOLAR. ALL ANY REPRODUCTION IN PART OR AS A WHOLE WITHOUT THE EXPRESS WRITTEN PERMISSION IS PROHIBITED.



A1	SITE FOUNDATION LOCATIONS MAP
----	-------------------------------

CUSTOMER



NEXAMP
01 SUMMER ST 2ND FLOOR
BOSTON, MA 02110
(P) 617-431-1440

PACKING PROVIDER



20-345 COUNTY ROAD X
RIDGEVILLE CORNERS, OHIO 43555
(P) 419.267.5280
(F) 419.267.5214
WWW.APALTERNATIVES.COM

PACKING TYPE

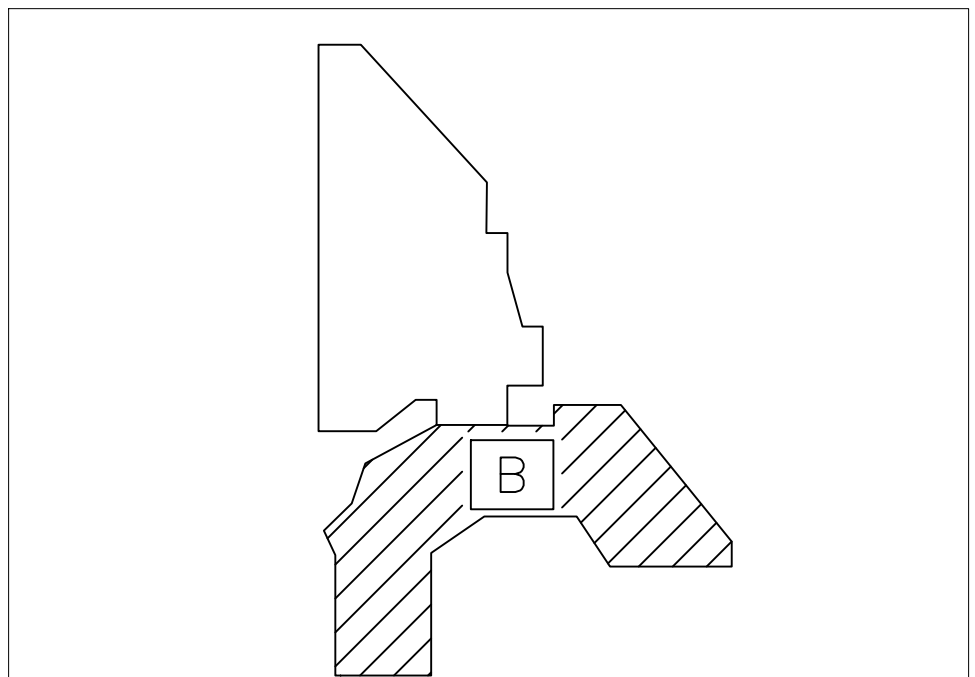
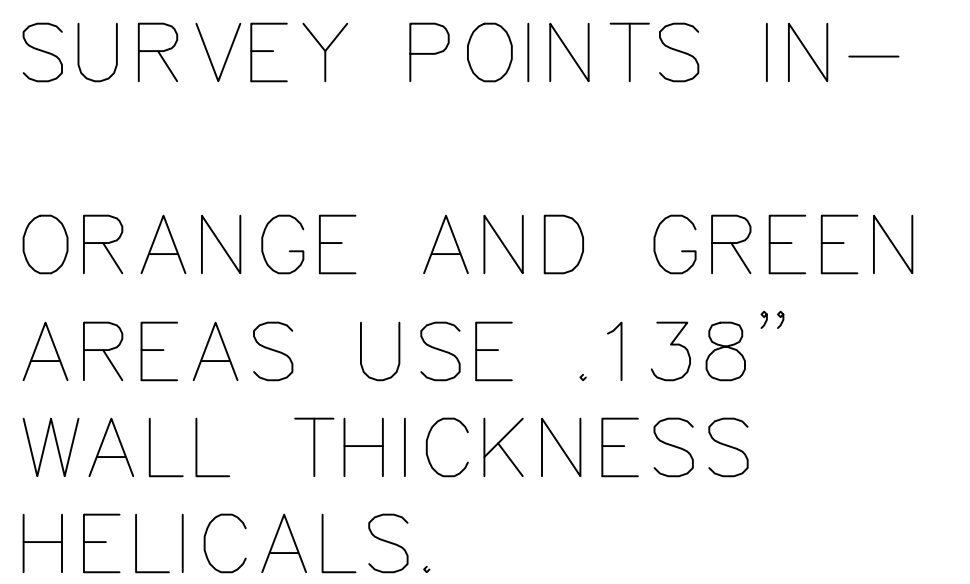


STRUCTURAL ENGINEER OF RECORD



360 W. DUSSEL DR.
MAUMEE, OH 43537
P| 419.725.7161 |F| 419.725.7160

PROFESSIONAL SEAL/STAMP



B6	SECTION MAP
----	-------------

—

CEMETERY SUN

SB I-3 & MESSERRER LANE
SUE CITY, STATE: IL 62639

SHEET REVISIONS

EV.	DESCRIPTION	DATE
A	INITIAL RELEASE	6/24/2025

PRELIMINARY

RAWN	REVIEWED	APPROVED	SIZE
MP	CW	MR	D

SITE FOUNDATIONS:

240822

DRAWING NUMBER	REV.
L-202	A